

Attachment E

Public Involvement

- In-Person & Virtual Open House
Summary Report
 - Appendix B: Notification
Materials

Appendix B: Notification Materials

Email

- NHX Dedicated Eblasts
 - January 13, 2023
 - March 8, 2023
- City of Hamilton Eblasts
 - March 1, 2023
 - March 7, 2023

Subject: Public Open House Meetings Scheduled

Date: Friday, January 13, 2023 at 2:34:25 PM Eastern Standard Time

From: North Hamilton Crossing

To: info@northhamiltoncrossing.com



PUBLIC OPEN HOUSE MEETINGS SCHEDULED FOR THE NORTH HAMILTON CROSSING STUDY

**In-Person session is scheduled for January 23
Virtual Open House runs from January 23 to March 12**

Thank you for signing up to receive updates about the North Hamilton Crossing (NHX) study!

Through the NHX project, the City of Hamilton and the Butler County Transportation Improvement District (BCTID), in coordination with the Ohio Department of Transportation, are working to improve traffic flow and make travel through the northeast portion of the city easier and safer.

We are still in the early phases of project development and most recently have been focused on completing a Feasibility Study for the project. The purpose of this study is to develop and evaluate possible solutions or "alternatives" to address transportation concerns in the study area. These will include:

- A new bridge connection over the Great Miami River
- A new railroad overpass
- Improved connections between North B Street, US 127, SR 4, and SR 129

As part of this effort, we have been working with local stakeholders to explore what kind of street, bridge, and other connections are needed and where they would best be located. Also, we have been looking at the expected benefits, projected costs, and possible impacts of each alternative studied on the

natural environment, as well as possible impacts on existing buildings, historic landmarks, and neighborhoods.

To update you on our progress, we're hosting in-person and virtual open houses. There, we'll share the alternatives that have been developed and evaluated and provide you with the opportunity to ask questions and share your thoughts on which of the alternatives to advance for further study.



NORTH HAMILTON CROSSING STUDY AREA



MEETING DETAILS

In-person Public Meeting

January 23, 2023 | 5:30pm – 7:30pm

Fairwood Elementary School
281 N. Fair Avenue

This meeting will be held using an open house format. Information will be presented on a series of information boards staffed by project team representatives. Come at your convenience anytime between 5:30 pm and 7:30 pm.

Virtual Public Open House

January 23, 2023 – March 12, 2023

www.NorthHamiltonCrossing.org

Accessible beginning Jan. 23 through the NHX website, the Virtual Open House will be open 24/7 for 45 days. Information presented online will be the same information shared at the in-person Open House. Visitors can revisit the site as often as they like using a computer, tablet, or smartphone.

PROVIDING INPUT

Comments and questions can be shared with the project team by attending the in-person meeting, answering questions embedded throughout the Virtual Open House, or by contacting:

Allen Messer, P.E., Assistant Director of Engineering
City of Hamilton | 345 High Street | Hamilton, OH 45011
Allen.Messer@hamilton-oh.gov | 513-785-7286

Anyone needing interpretation or translation services or other reasonable accommodation to participate in either the in-person or virtual public input opportunities, to review materials or provide comment, should contact Mr. Messer at Allen.Messer@Hamilton-oh.gov or (513) 785-7286.

ABOUT NHX

The goals of the North Hamilton Crossing study are to identify transportation improvements that will improve mobility and reduce congestion; improve the safety of motorists and the public by reducing congestion and constructing designated pedestrian paths; improve connections between the east and west sides of Hamilton; make travel across the Great Miami River easier; explore opportunities to improve and expand sidewalks and bike paths and public transportation options; and support growth and redevelopment. First identified as a concept in the BCTID's regional 2002 transportation study, the NHX project is included in the **Butler County Thoroughfare Plan**, the Ohio-Kentucky-Indiana Regional Council of Government's **2050 Metropolitan Transportation Plan**, and is a priority in the City's comprehensive plan, **Plan Hamilton**.

For more information, visit NorthHamiltonCrossing.org.



The environmental review, consultation, and other actions required by applicable Federal environmental laws for this project are being, or have been, carried out by ODOT pursuant to 23 U.S.C. 327 and a Memorandum of Understanding dated December 14, 2020 and executed by FHWA and ODOT. For more information, please visit ODOT's NEPA Assignment Portal by clicking [here](#).

City of Hamilton | 345 High Street, Hamilton, OH 45011

[Unsubscribe info@northhamiltoncrossing.com](mailto:info@northhamiltoncrossing.com)

[Update Profile](#) | [Constant Contact Data Notice](#)

Sent by info@northhamiltoncrossing.org in collaboration with



Try email marketing for free today!

Subject: Reminder: Public Comment Period Closes March 12

Date: Wednesday, March 8, 2023 at 1:23:07 PM Eastern Standard Time

From: North Hamilton Crossing

To: info@northhamiltoncrossing.com



NORTH HAMILTON CROSSING STUDY VIRTUAL OPEN HOUSE CLOSES SOON

Thank you for your interest in the North Hamilton Crossing (NHX) study!

This is a reminder that the NHX Virtual Open House closes this Sunday, March 12. If you haven't given your feedback yet, please visit NorthHamiltonCrossing.org to do so.

[Visit the Virtual Open House](#)

ABOUT NHX

Through the North Hamilton Crossing (NHX) project, the City of Hamilton and the Butler County Transportation Improvement District (BCTID), in coordination with the Ohio Department of Transportation, are working to improve traffic flow and make travel through the northeast portion of the city easier and safer.

We are still in the early phases of project development and most recently have been focused on completing a Feasibility Study for the project. The purpose of this study is to develop and evaluate possible solutions or "alternatives" to address transportation concerns in the study area. These will include:

- A new bridge connection over the Great Miami River
- A new railroad overpass
- Improved connections between North B Street, US 127, SR 4, and SR 129

In January we hosted an in-person open house to update the community with our work so far. We've also been running a Virtual Open House since January 23. If you haven't had a chance to explore the Virtual Open House site yet, please do so before March 12. There, you'll find out more about the project, see route alternatives that have been developed and evaluated, and you will have the opportunity to ask questions and share your comments.

Anyone needing interpretation or translation services or other reasonable accommodation to participate, review materials, or provide comment, should contact Allen Messer at Allen.Messer@Hamilton-oh.gov or (513) 785-7286.



NORTH HAMILTON CROSSING STUDY AREA



PROVIDING NHX INPUT

Although the Virtual Open House closes on Sunday, March 12, additional questions or comments can be shared with the project team anytime by contacting:

Allen Messer, P.E., Assistant Director of Engineering
City of Hamilton | 345 High Street | Hamilton, OH 45011
Allen.Messer@hamilton-oh.gov | 513-785-7286

ABOUT NHX

*The goals of the North Hamilton Crossing study are to identify transportation improvements that will improve mobility and reduce congestion; improve the safety of motorists and the public; improve connections between the east and west sides of Hamilton; make travel across the Great Miami River easier; explore opportunities to improve and expand sidewalks and bike paths and public transportation options; and support growth and redevelopment. First identified as a concept in the BCTID's regional 2002 transportation study, the NHX project is included in the **Butler County Thoroughfare Plan**, the Ohio-Kentucky-Indiana Regional Council of Government's **2050 Metropolitan Transportation Plan**, and is a priority in the City's comprehensive plan, **Plan Hamilton**.*

For more information, visit NorthHamiltonCrossing.org.



The environmental review, consultation, and other actions required by applicable Federal environmental laws for this project are being, or have been, carried out by ODOT pursuant to 23 U.S.C. 327 and a Memorandum of Understanding dated December 14, 2020 and executed by FHWA and ODOT. For more information, please visit ODOT's NEPA Assignment Portal by clicking [here](#).

City of Hamilton | 345 High Street, Hamilton, OH 45011

[Unsubscribe info@northhamiltoncrossing.com](mailto:info@northhamiltoncrossing.com)

[Update Profile](#) | [Constant Contact Data Notice](#)

Sent by info@northhamiltoncrossing.org in collaboration with



Try email marketing for free today!

Subject: Public Input: North Hamilton Crossing

Date: Wednesday, March 1, 2023 at 2:36:01 PM Eastern Standard Time

From: City of Hamilton

To: Laura Whitman



Your Input is Requested

The Second Public input opportunity for the North Hamilton Crossing project will be open through March 12th.

North Hamilton Crossing (NHX) is a planned transportation project to build a new bridge across the Great Miami River and a railroad overpass connecting northwest Hamilton to US127, State Route 4, and State Route 129.

[Participate Now](#)

YOUR INPUT IS IMPORTANT

Public involvement is an important part of the project development process for proposed roadway improvements. Input received will be used to help identify transportation issues, develop possible solutions, and ultimately select a preferred alternative. Additional feedback opportunities will be available as the study advances.

In addition to participating in input opportunities, questions and comments can also be submitted by email, mail, or phone.

Contact:

Allen Messer, P.E., Assistant Director of Engineering
City of Hamilton
345 High Street
Hamilton, OH 45011
Allen.messer@hamilton-oh.gov
513-785-7286

Individuals needing interpretation or other reasonable accommodations to participate in the Public Input Opportunity, review project materials, or provide comment should contact Allen Messer at (513) 785-7286. Public participation is encouraged without regard to race, color, sex, age, national origin, or disability.

City of Hamilton

345 High Street, Hamilton, Oh 45011



This email was sent to laura@gorasor.com

Want to change how you receive this email?

Update your [preferences](#) or [unsubscribe](#) from this list

City of Hamilton emails are powered by **Cerkl®**

Subject: Public Input: North Hamilton Crossing

Date: Tuesday, March 7, 2023 at 8:14:19 AM Eastern Standard Time

From: City of Hamilton

To: Laura Whitman



NHX's second public input period ends this week.

The Second Public input opportunity for the North Hamilton Crossing project will be open through Sunday, March 12th.

North Hamilton Crossing (NHX) is a planned transportation project to build a new bridge across the Great Miami River and a railroad overpass connecting northwest Hamilton to US127, State Route 4, and State Route 129.

[Participate Now](#)

YOUR INPUT IS IMPORTANT

Public involvement is an important part of the project development process for proposed roadway improvements. Input received will be used to help identify transportation issues, develop possible solutions, and ultimately select a preferred alternative. Additional feedback opportunities will be available as the study advances.

In addition to participating in input opportunities, questions and comments can also be submitted by email, mail, or phone.

Contact:

Allen Messer, P.E., Assistant Director of Engineering
City of Hamilton
345 High Street
Hamilton, OH 45011
Allen.messer@hamilton-oh.gov
513-785-7286

Individuals needing interpretation or other reasonable accommodations to participate in the Public Input Opportunity, review project materials, or provide comment should contact Allen Messer at (513) 785-7286. Public participation is encouraged without regard to race, color, sex, age, national origin, or disability.

City of Hamilton

345 High Street, Hamilton, Oh 45011



This email was sent to laura@gorasor.com

Want to change how you receive this email?
Update your [preferences](#) or [unsubscribe](#) from this list

City of Hamilton emails are powered by **Cerkl®**

Appendix B: Notification Materials

Social Media

Social Media Posts

Wednesday, Jan. 4, 2023

The image shows a Facebook event post. At the top, it says 'City of Hamilton, Ohio - City Hall created an event.' with a timestamp of 'January 4 at 11:51 AM'. The main title is 'PUBLIC MEETING' in large green letters. Below that, a paragraph explains that the City of Hamilton and Butler County Transportation Improvement District (BCTID) are working to improve traffic flow and make travel through the northeast portion of the city easier and safer by building a new road – the North Hamilton Crossing. It states that in January, the City and BCTID are hosting a public open house meeting to:

- Provide an update on the North Hamilton Crossing project
- Share the results of recently completed studies
- Discuss route alternatives evaluated and those recommended for further study
- Gather community input

Information will be shared in-person and virtually through the project website, www.NorthHamiltonCrossing.org.

Below the text, there is a section for 'IN-PERSON PUBLIC MEETING' on 'January 23, 2023 | 5:30pm – 7:30pm'. To the right of this text is a small image showing a map of the project area. Below the date and time, it says 'MON, JAN 23' and 'North Hamilton Crossing - Public Meeting'. The location is listed as 'Hamilton' and '41 people interested'. There is a 'Interested' button with a star icon. At the bottom left, it says 'No insights to show' with an information icon. At the bottom right, there is a 'Boost a post' button. The post has 17 reactions (likes and emojis) and 5 comments.

Wednesday, Jan. 11, 2023



City of Hamilton, Ohio - City Hall

January 11 at 10:00 AM



The City of Hamilton and Butler County Transportation Improvement District are hosting a public open house meeting on January 23 from 5:30 - 7:30pm at Fairwood Elementary School.

Find more information at <https://www.northhamiltoncrossing.org>



PUBLIC MEETING

The City of Hamilton and Butler County Transportation Improvement District (BCTID) are working to improve traffic flow and make travel through the northeast portion of the city easier and safer by building a new road – the North Hamilton Crossing. In January, the City and BCTID are hosting a public open house meeting to:

- Provide an update on the North Hamilton Crossing project
- Share the results of recently completed studies
- Discuss route alternatives evaluated and those recommended for further study
- Gather community input

Information will be shared in-person and virtually through the project website, www.NorthHamiltonCrossing.org.

IN-PERSON PUBLIC MEETING

January 23, 2023 | 5:30pm – 7:30pm
Fairwood Elementary School
281 N. Fair Avenue

This meeting will be held as an Open House. Come at your convenience anytime between 5:30 pm and 7:30 pm.

VIRTUAL PUBLIC OPEN HOUSE

January 23, 2023 – March 12, 2023
www.NorthHamiltonCrossing.org

The Virtual Open House will be open 24/7 through March 12. Information presented online will be the same information shared at the in-person meeting.



NORTH HAMILTON CROSSING STUDY AREA

Anybody needing interpretation or translation services or other reasonable accommodations to participate in the in-person meeting or virtual Open House should contact Allen Messer, City of Hamilton, at Allen.Messer@hamilton-oh.gov or (513) 785-7286.

26

1 comment 47 shares

Thursday, Jan. 12, 2023



PUBLIC MEETING

The City of Hamilton and Butler County Transportation Improvement District (BCTID) are working to improve traffic flow and make travel through the northeast portion of the city easier and safer by building a new road – the North Hamilton Crossing. In January, the City and BCTID are hosting a public open house meeting to:

- Provide an update on the North Hamilton Crossing project
- Share the results of recently completed studies
- Discuss route alternatives evaluated and those recommended for further study
- Gather community input

Information will be shared in-person and virtually through the project website, www.NorthHamiltonCrossing.org.

IN-PERSON PUBLIC MEETING

January 23, 2023 | 5:30pm – 7:30pm
Fairwood Elementary School
281 N. Fair Avenue

This meeting will be held as an Open House. Come at your convenience anytime between 5:30 pm and 7:30 pm.

VIRTUAL PUBLIC OPEN HOUSE


January 23, 2023 – March 12, 2023
www.NorthHamiltonCrossing.org

The Virtual Open House will be open 24/7 through March 12. Information presented online will be the same information shared at the in-person meeting.



NORTH HAMILTON CROSSING STUDY AREA

Anybody needing interpretation or translation services or other reasonable accommodations to participate in the in-person meeting or virtual Open House should contact Allen Messer, City of Hamilton, at Allen.Messer@hamilton-oh.gov or (513) 785-7286.



Thursday, Jan. 19, 2023




Hamilton Ohio @HamiltonOh · Jan 19



The City of Hamilton and Butler County Transportation Improvement District are hosting a public open house meeting on January 23 from 5:30 - 7:30pm at Fairwood Elementary School.

Find more information at northhamiltoncrossing.org



PUBLIC MEETING

The City of Hamilton and Butler County Transportation Improvement District (BCTID) are working to improve traffic flow and make travel through the northeast portion of the city easier and safer by building a new road – the North Hamilton Crossing. In January, the City and BCTID are hosting a public open house meeting to:

- Provide an update on the North Hamilton Crossing project
- Share the results of recently completed studies
- Discuss route alternatives evaluated and those recommended for further study
- Gather community input


Information will be shared in-person and virtually through the project website, www.NorthHamiltonCrossing.org.

IN-PERSON PUBLIC MEETING
 January 23, 2023 | 5:30pm – 7:30pm
 Fairwood Elementary School
 281 N. Fair Avenue

This meeting will be held as an Open House. Come at your convenience anytime between 5:30 pm and 7:30 pm.

VIRTUAL PUBLIC OPEN HOUSE
 January 23, 2023 – March 12, 2023
www.NorthHamiltonCrossing.org

The Virtual Open House will be open 24/7 through March 12. Information presented online will be the same information shared at the in-person meeting.



NORTH HAMILTON CROSSING STUDY AREA

Anybody needing interpretation or translation services or other reasonable accommodations to participate in the in-person meeting or virtual Open House should contact Allen Messer, City of Hamilton, at Allen.Messer@hamilton-oh.gov or (513) 785-7286.

🗨️ 1 ❤️ 1 📊 429 ↗️

Sunday, Jan. 22, 2023



Hamilton Ohio @HamiltonOh · Jan 22



Tomorrow 1/23, @HamiltonOh & Butler County Transportation Improvement District are hosting a public open house meeting on from 5:30 - 7:30pm at Fairwood Elementary School.

Find more information at northhamiltoncrossing.org



PUBLIC MEETING

The City of Hamilton and Butler County Transportation Improvement District (BCTID) are working to improve traffic flow and make travel through the northeast portion of the city easier and safer by building a new road – the North Hamilton Crossing. In January, the City and BCTID are hosting a public open house meeting to:

- Provide an update on the North Hamilton Crossing project
- Share the results of recently completed studies
- Discuss route alternatives evaluated and those recommended for further study
- Gather community input

Information will be shared in-person and virtually through the project website, www.NorthHamiltonCrossing.org.

IN-PERSON PUBLIC MEETING
 January 23, 2023 | 5:30pm – 7:30pm
 Fairwood Elementary School
 281 N. Fair Avenue

This meeting will be held as an Open House. Come at your convenience anytime between 5:30 pm and 7:30 pm.

VIRTUAL PUBLIC OPEN HOUSE
 January 23, 2023 – March 12, 2023
www.NorthHamiltonCrossing.org

The Virtual Open House will be open 24/7 through March 12, information presented online will be the same information shared at the in-person meeting.



NORTH HAMILTON CROSSING STUDY AREA

Anybody needing interpretation or translation services or other reasonable accommodations to participate in the in-person meeting or virtual Open House should contact Allen Messer, City of Hamilton, at Allen.Messer@hamilton-oh.gov or (513) 785-7286.



1



1



3



781



Monday, Jan. 23, 2023



City of Hamilton, Ohio - City Hall

January 23 at 3:00 PM



The City of Hamilton and Butler County Transportation Improvement District are hosting a public open house meeting tonight January 23 from 5:30 - 7:30pm at Fairwood Elementary School.

Find more information at <https://www.northhamiltoncrossing.org>



PUBLIC MEETING

The City of Hamilton and Butler County Transportation Improvement District (BCTID) are working to improve traffic flow and make travel through the northeast portion of the city easier and safer by building a new road – the North Hamilton Crossing. In January, the City and BCTID are hosting a public open house meeting to:

- Provide an update on the North Hamilton Crossing project
- Share the results of recently completed studies
- Discuss route alternatives evaluated and those recommended for further study
- Gather community input

Information will be shared in-person and virtually through the project website, www.NorthHamiltonCrossing.org.

IN-PERSON PUBLIC MEETING

January 23, 2023 | 5:30pm – 7:30pm
Fairwood Elementary School
281 N. Fair Avenue

This meeting will be held as an Open House. Come at your convenience anytime between 5:30 pm and 7:30 pm.

VIRTUAL PUBLIC OPEN HOUSE

January 23, 2023 – March 12, 2023
www.NorthHamiltonCrossing.org

The Virtual Open House will be open 24/7 through March 12. Information presented online will be the same information shared at the in-person meeting.



NORTH HAMILTON CROSSING STUDY AREA


Anybody needing interpretation or translation services or other reasonable accommodations to participate in the in-person meeting or virtual Open House should contact Allen Messer, City of Hamilton, at Allen.Messer@hamilton-oh.gov or (513) 785-7286.

16

10 shares

Friday, Jan. 27, 2023



City of Hamilton, Ohio - City Hall 


6d 



Learn more about the North Hamilton Crossing, including some frequently asked questions in this video from [TvHAMILTON](#).



TvHAMILTON

January 25 at 2:00 PM 

Here is some information on the North Hamilton Crossing, including some frequently asked questions.

For more detailed information, and to leave your feedback go to <http://northhamiltoncrossing.org/>


For further information you can contact Allen Messer, Assistant Director of Engineering with the City of Hamilton.



Hamilton Ohio @HamiltonOh · Jan 27




Residents from Hamilton and neighboring communities were able to see the nearly dozen-and-a-half alternative plans for the North Hamilton Crossing project that would be years away from happening. via [@journalnews](#)



[journal-news.com](#)

North Hamilton Crossing bridge route could be identified by late '23,... Hamilton, Ohio, officials are still looking for comments, concerns, and questions regarding the North Hamilton Crossing project.



Saturday, Jan. 28, 2023



City of Hamilton, Ohio - City Hall

5d · 🌐



The City of Hamilton and the Ohio Department of Transportation are working to reduce congestion and improve safety with developing a plan for North Hamilton Crossing (NHX). Learn more about the project with the fact sheet below.



APP.CERKL.COM

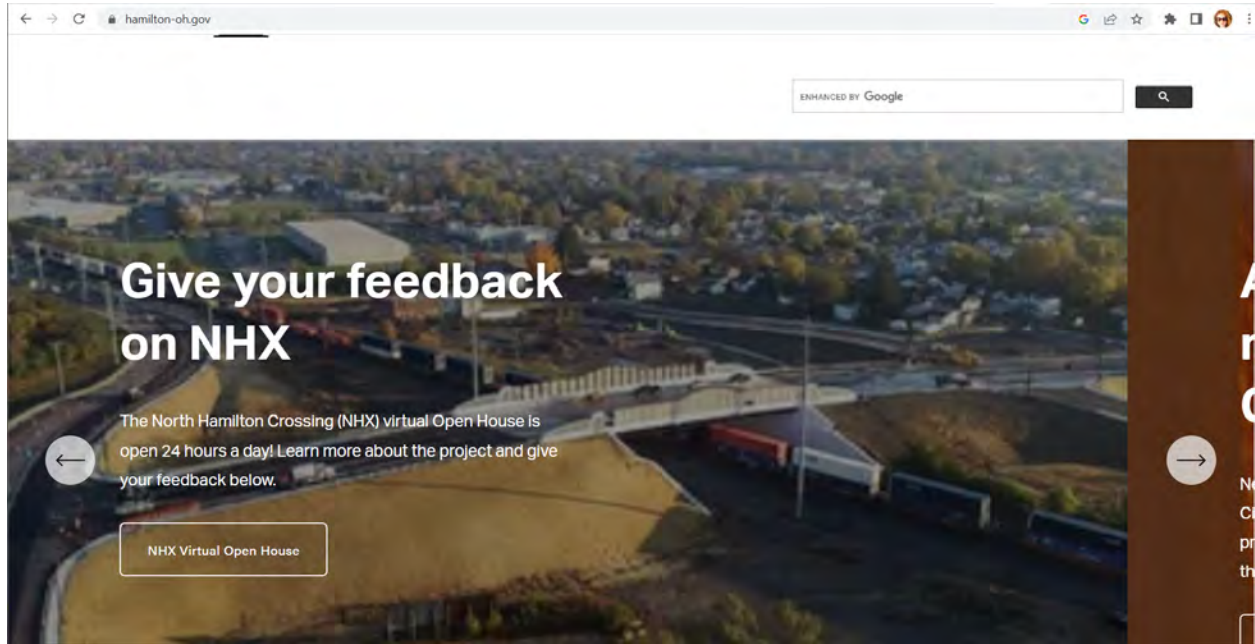
North Hamilton Crossing Project Fact Sheet

The City of Hamilton and the Ohio Department of Transportation are working to reduc...

👍 11

10 comments 5 shares

Website screenshot Hamilton-oh.gov, Feb. 2, 2023:



March 9, 2023:



Appendix B: Notification Materials

Door Drops & Utility Bill Inserts

- North Hamilton Crossing Fact Sheet (English version)
- Project Development Process Fact Sheet (English version)
- Conceptual Alternatives ABE and EBE Map
- Flyer
- Flyer (Spanish)

The City of Hamilton has been experiencing a resurgence of economic growth and redevelopment. While these changes have had a positive impact on jobs and progress in our community, they've also strained the local transportation infrastructure. The City and Butler County Transportation Improvement District (BCTID) have already completed multiple improvements, such as the South Hamilton Crossing, to reduce congestion and improve safety. We're now working on another effort, called the North Hamilton Crossing (NHX).

NHX Project Goals

The NHX project is being developed to:

- Improve mobility and reduce congestion
- Improve the safety of motorists and the public by reducing congestion and constructing designated pedestrian paths
- Improve connections between the east and west sides of Hamilton
- Make travel across the Great Miami River easier
- Explore opportunities to improve and expand sidewalks and bike paths, and improve public transportation options
- Support growth and redevelopment

Current Conditions

Preliminary studies show that travel through northeastern Hamilton is often slowed down due to:

- Increasing numbers of vehicles on local streets
- A higher-than-average frequency of crashes
- Delays caused by trains crossing streets
- Congestion on bridges across the river

It's expected that these conditions will get worse as more people and businesses are attracted to the city and nearby areas.

The NHX Feasibility Study

The City and BCTID are conducting a Feasibility Study to develop and evaluate possible solutions (or "alternatives") to address transportation concerns in the study area. We've identified the following three strategies so far:

- Establish a new bridge connection over the Great Miami River
- Construct a new railroad overpass
- Improve connections between North B Street, US 127, SR 4, and SR 129

As part of the study, we are exploring what kind of street, bridge, and pedestrian/bicycle connections are needed and where they would best be located. We are also looking at the expected benefits, projected costs, and possible impacts of each alternative on the natural environment, as well as possible impacts on existing buildings, historic landmarks, and neighborhoods.

The Feasibility Study will conclude with identifying recommended alternatives to advance for further study. We will share our recommendations during a public meeting, answer questions, and gather additional community input before finalizing the study.

We expect to complete the Feasibility Study by early 2023. From there, our focus will turn toward conducting more detailed studies and project development. It's still too early to know when construction will begin. That will depend on the availability of funding for the recommended improvements and is likely a minimum of two to three years away.

Public Input

Public input is important and will be sought throughout the project development process. Feedback received will be used to help guide project development and decision-making. Questions and comments can also be sent to the project team anytime by contacting:

Allen Messer, Assistant Director of Engineering
City of Hamilton | 345 High Street | Hamilton, OH 45011
Allen.Messer@hamilton-oh.gov | 513-785-7286



NORTH HAMILTON CROSSING STUDY AREA



Project Development Process

The City of Hamilton and the Butler County Transportation Improvement District (BCTID) are using a project development process (PDP) developed by the Ohio Department of Transportation to plan the North Hamilton Crossing (NHX) project. This process has five phases: Planning, Preliminary Engineering, Environmental Engineering, Final Engineering/Right-of-Way, and Construction.

We Are Still In Early Phases

Right now, we're concluding the initial Planning phase and working on tasks in the Preliminary Engineering phase.

The Planning phase focuses on:

- Identifying the transportation problems
- Assessing existing and future conditions
- Identifying stakeholders
- Determining project scope, purpose, and goals
- Identifying project schedule and budget

The Preliminary Engineering phase focuses on:

- Conducting initial technical studies, field investigations, and preliminary engineering
- Identifying and evaluating potential project alternatives
- Refining information and analyses

Feasibility Study and Alternative Evaluation Report

The Preliminary Engineering phase includes conducting a Feasibility Study which evaluates possible alternatives and concludes by recommending alternatives to advance for further study. These are alternatives that appear to have the greatest potential of addressing the project's purpose and goals while taking into account their possible environmental, social, and economic impacts.

This phase also includes developing an Alternative Evaluation Report (AER) which studies each alternative advanced by the Feasibility Study, its options and potential impacts with a much closer lens. The process involves detailed technical analyses and extensive

coordination with stakeholders, resource agencies, and potentially affected communities. The AER takes the work begun in the Feasibility Study, which looked at potential alternatives at a conceptual level, and develops them in much greater detail. Upon completion, the AER will identify the preferred alternative recommended for development.

Project Status & Next Steps

The City and BCTID are now concluding the Feasibility Study. For more than a year, we've been working with a Stakeholder Committee comprised of representatives from the City, Butler County, potentially affected communities and interest groups to identify and evaluate possible project alternatives. These alternatives have been narrowed down to two concepts which are being recommended for further study. The results of the Feasibility Study will be presented for public review in in-person and virtual public meetings starting Jan. 23, 2023.

From there, the project team will be conducting additional technical studies related to these alternatives as part of the AER. These will include field surveys and engineering studies to help us better understand potential impacts and issues that need to be considered.

We also will be meeting with potentially affected communities to discuss the project and explore community needs and considerations in greater depth. These engagements will give the community and planning team the opportunity to work together to ensure that the project integrates the goals of the community as the alternatives are developed and a preferred alternative is selected.

The AER is expected to be completed in the fall of 2023.

Public Open House Meeting

Learn more about project recommendations and share your comments at our next Public Open House meeting:

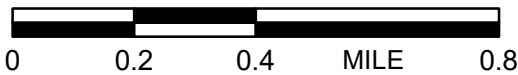
January 23, 2023 | 5:30 pm – 7:30 pm
Fairwood Elementary School
281 N. Fair Avenue

(Meeting content and input opportunities will also be available online starting Jan. 23 at NorthHamiltonCrossing.org)

PROJECT DEVELOPMENT PROCESS



PID 115755



CONCEPTUAL ALTERNATIVES

Alternatives ABE and EBE

North Hamilton Crossing
Stakeholder Meeting #4

PID 115755
September 2022





PUBLIC MEETING

The City of Hamilton and Butler County Transportation Improvement District (BCTID), in coordination with the Ohio Department of Transportation (ODOT), are working to improve traffic flow and make travel through the northeast portion of the city easier and safer by building a new road – the North Hamilton Crossing. In January, the City and BCTID are hosting a public open house meeting to:

- Provide an update on the North Hamilton Crossing project
- Share the results of recently completed studies
- Discuss route alternatives evaluated and those recommended for further study
- Gather community input

Information will be shared in-person and virtually through the project website, www.NorthHamiltonCrossing.org.

IN-PERSON PUBLIC MEETING

January 23, 2023 | 5:30pm – 7:30pm

Fairwood Elementary School
281 N. Fair Avenue

This meeting will be held as an Open House. Come at your convenience anytime between 5:30 pm and 7:30 pm.

VIRTUAL PUBLIC OPEN HOUSE

January 23, 2023 – March 12, 2023

www.NorthHamiltonCrossing.org

The Virtual Open House will be open 24/7 through March 12. Information presented online will be the same information shared at the in-person meeting.

The environmental review, consultation, and other actions required by applicable Federal environmental laws for this project are being, or have been, carried out by ODOT pursuant to 23 U.S.C. 327 and a Memorandum of Understanding dated December 14, 2020 and executed by FHWA and ODOT.



NORTH HAMILTON CROSSING STUDY AREA



Anybody needing interpretation or translation services or other reasonable accommodations to participate in the in-person meeting or virtual Open House should contact Allen Messer, City of Hamilton, at Allen.Messer@hamilton-oh.gov or (513) 785-7286.



North Hamilton
CROSSING

REUNIÓN PÚBLICA

La Ciudad de Hamilton y el Distrito de Mejoramiento del Transporte del Condado de Butler (BCTID), en coordinación con el Departamento de Transporte de Ohio (ODOT), están trabajando para mejorar el flujo de tráfico y hacer que viajar por la parte noreste de la ciudad sea más fácil y seguro mediante la construcción de una nueva carretera. – el cruce del norte de Hamilton. En enero, la Ciudad y BCTID organizarán una reunión pública de puertas abiertas para:

- Proporcionar una actualización sobre el proyecto North Hamilton Crossing
- Compartir los resultados de estudios finalizados recientemente
- Discutir alternativas de rutas evaluadas y aquellas recomendadas para estudio adicional
- Reunir aportes de la comunidad

La información se compartirá en persona y virtualmente a través del sitio web del proyecto, www.NorthHamiltonCrossing.org.

REUNIÓN PÚBLICA PRESENCIAL

Enero 23, 2023 | 5:30pm – 7:30pm

Fairwood Elementary School
281 N. Fair Avenue

Esta reunión se llevará a cabo como una Reunión de Puerta Abierta. Venga a su conveniencia en cualquier momento entre las 5:30 pm y las 7:30 pm.

REUNIÓN DE PUERTA ABIERTA AL PÚBLICO VIRTUAL

Enero 23, 2023 – Marzo 12, 2023

www.NorthHamiltonCrossing.org

La Reunión de Puerta Abierta Virtual estará abierta las 24 horas del día, los 7 días de la semana hasta el 12 de marzo. La información presentada en línea será la misma información compartida en la reunión en persona.

La revisión ambiental, la consulta y otras acciones requeridas por las leyes ambientales federales aplicables para este proyecto están siendo o han sido realizadas por ODOT de conformidad con 23 U.S.C. 327 y un Memorando de Entendimiento fechado el 14 de diciembre de 2020 y ejecutado por FHWA y ODOT.



NORTH HAMILTON CROSSING STUDY AREA



Cualquier persona que necesite servicios de interpretación o traducción otras adaptaciones razonables para participar en la reunión en persona o la Casa Abierta virtual debe comunicarse con Allen Messer, Ciudad de Hamilton, al Allen.Messer@hamilton-oh.gov o (513) 785-7286.

Appendix B: Notification Materials

Yard Signs

- Images (English & Spanish)
- Placement Map & Photos

January 23, 2023 | 5:30pm - 7:30pm

PUBLIC MEETING

Fairwood Elementary School

(281 N Fair Avenue)

ODOT Project ID: 115755



North Hamilton

CROSSING



More information and virtual open house option at

[NORTHAMILTONCROSSING.ORG](https://northhamiltoncrossing.org)

OR SCAN HERE

January 23, 2023 | 5:30pm - 7:30pm

PUBLIC MEETING

Fairwood Elementary School

(281 N Fair Avenue)

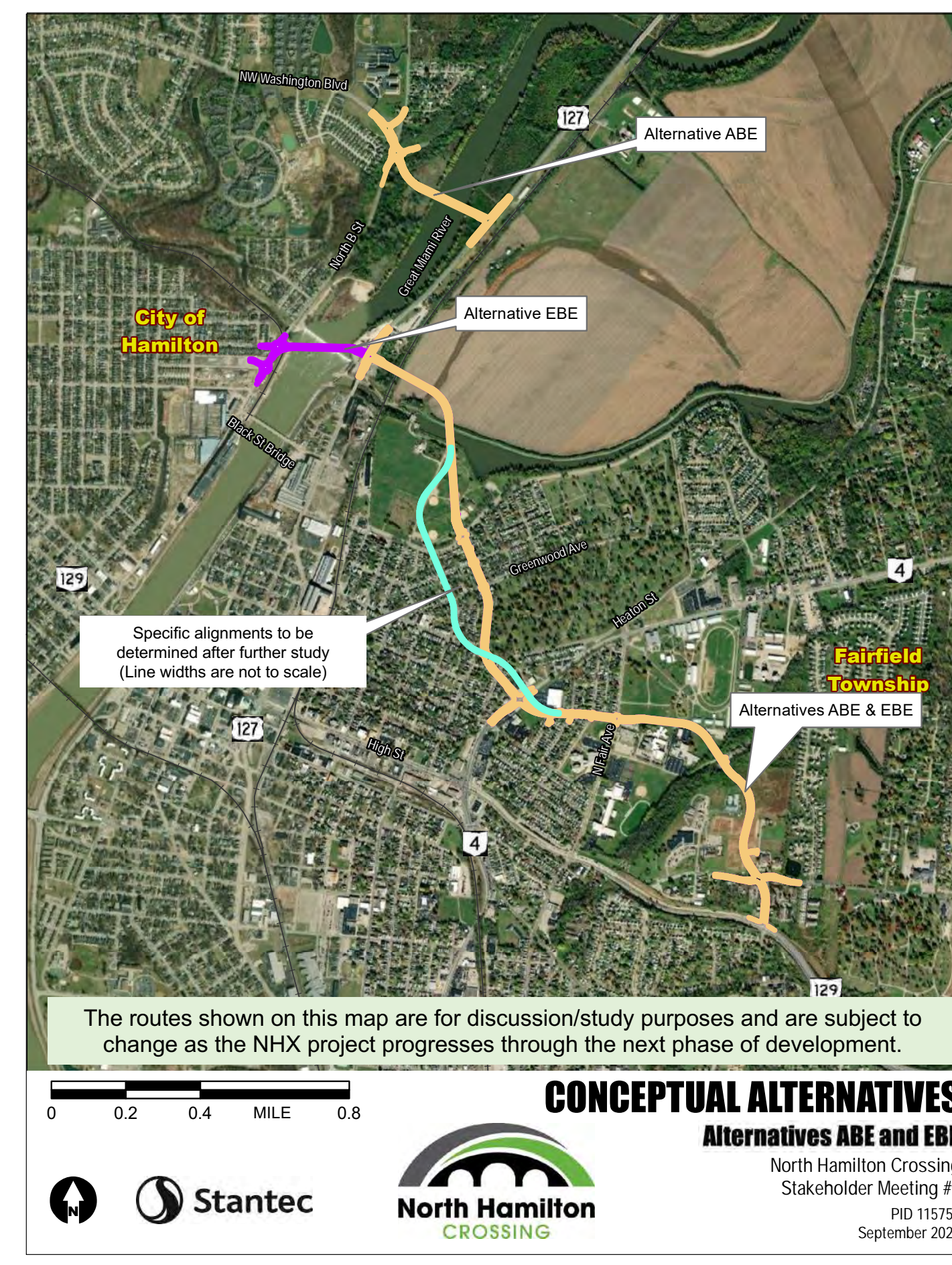


ODOT Project ID: 115755

The City of Hamilton and Butler County Transportation Improvement District (BCTID) are working to improve traffic flow and make travel through the northeast portion of the city easier and safer by building a new road – the North Hamilton Crossing. In January, the City and BCTID are hosting a public open house meeting to provide:

- Project Updates
- Results of Completed Studies
- Discuss Route Alternatives Evaluated
- Gather Community Input

A Virtual Open House will be open 24/7 from January 23 through March 12. Information presented online will be the same information shared at the in-person meeting.



More information and virtual open house option at
NORTHAMILTONCROSSING.ORG

Enero 23, 2023 | 5:30pm - 7:30pm

REUNIÓN PÚBLICA

Fairwood Elementary School

(281 N Fair Avenue)

ODOT Project ID: 115755



North Hamilton
CROSSING



o escanea aquí

Más información y opción de reunión pública virtual en

NORTHAMLTONCROSSING.ORG

Enero 23, 2023 | 5:30pm - 7:30pm

REUNIÓN PÚBLICA

Fairwood Elementary School

(281 N Fair Avenue)

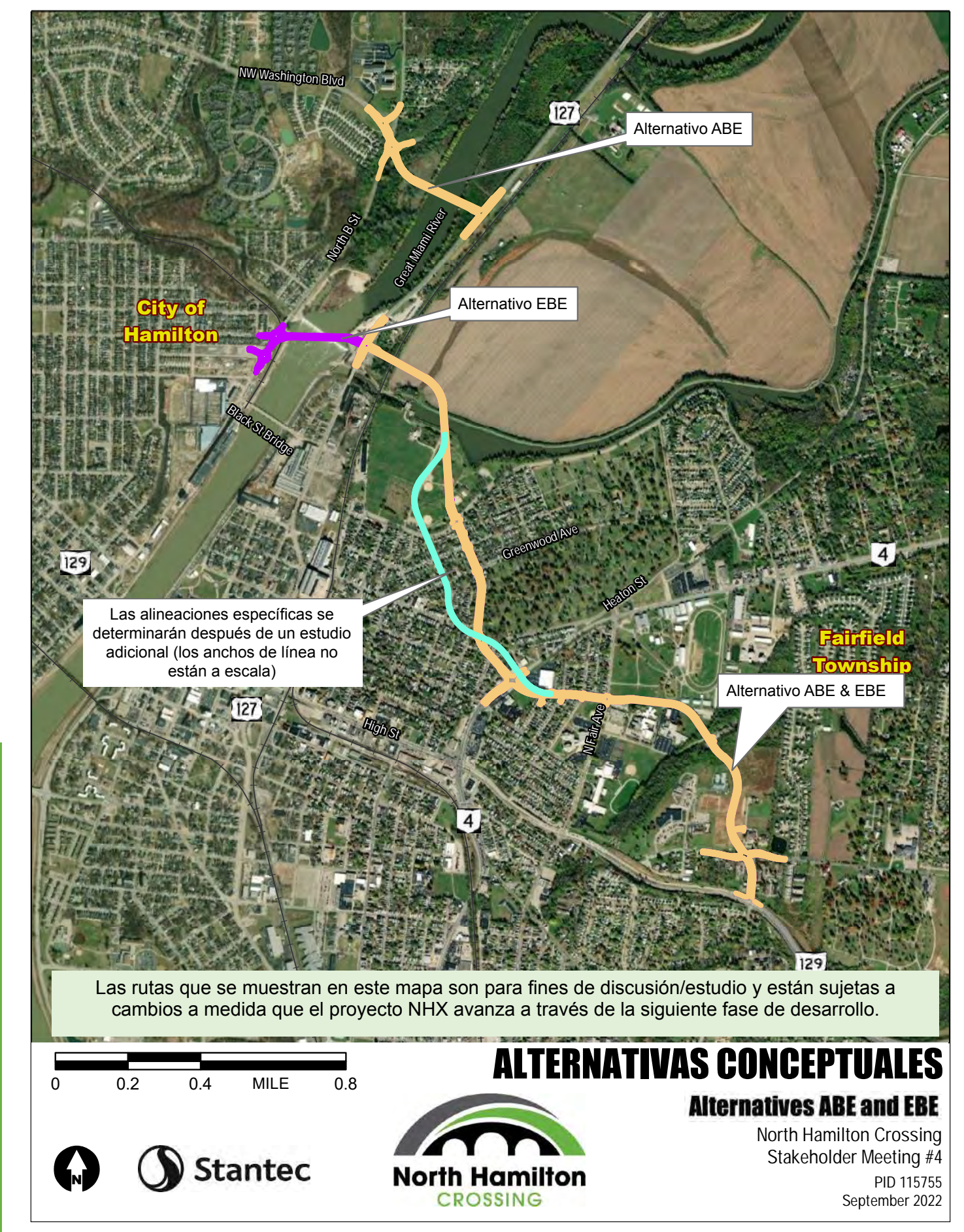


ODOT Project ID: 115755

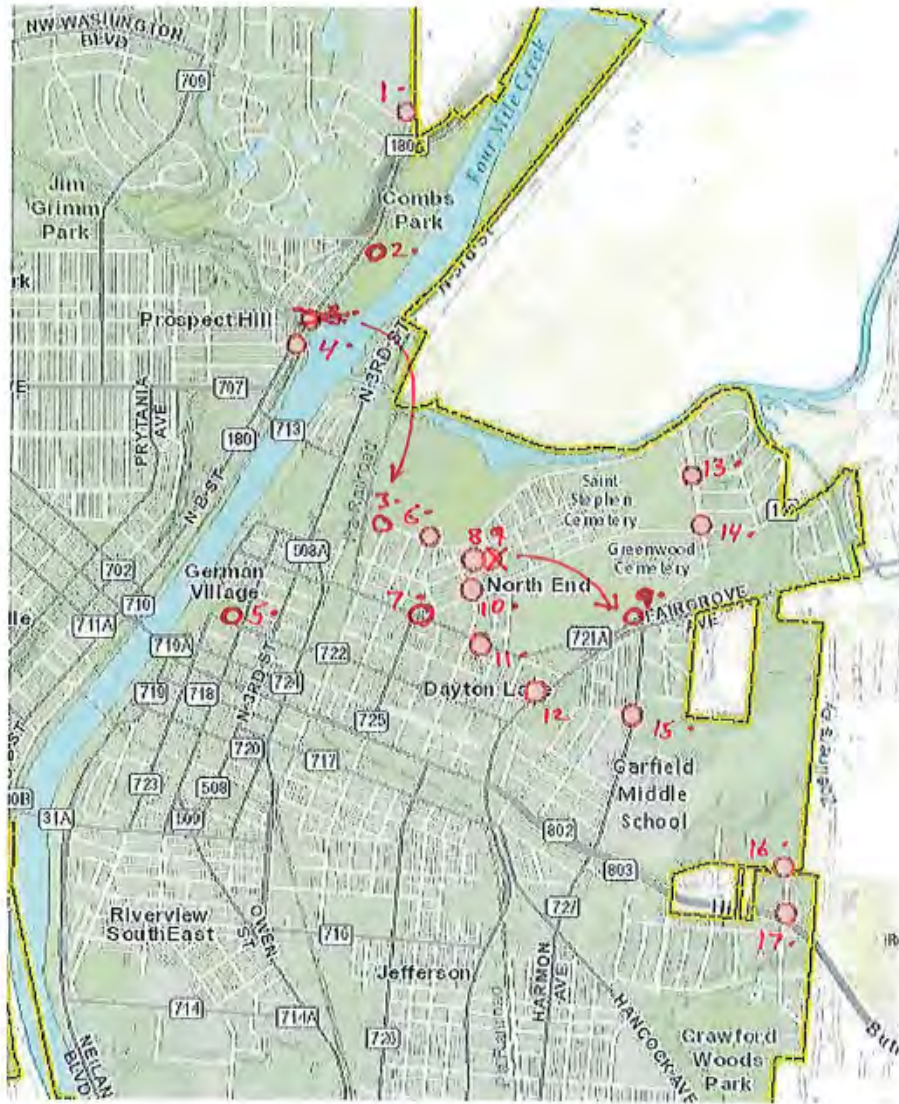
La Ciudad de Hamilton y el Distrito de Mejoramiento del Transporte del Condado de Butler (BCTID) están trabajando para mejorar el paseo de tráfico y hacer que viajar a través de la parte noreste de la ciudad sea más fácil y seguro mediante la construcción de una nueva carretera: North Hamilton Crossing. En enero, la Ciudad y BCTID organizarán una reunión pública para proporcionar:

- Actualizaciones del proyecto
- Resultados de estudios cumplidos
- Discutir alternativas de rutas evaluadas
- Juntar información de la comunidad

Una reunión pública virtual estará disponible las 24 horas del día, los 7 días de la semana, empezando desde el 23 de enero hasta el 12 de marzo. La información presentada en la red será la misma información compartida en la reunión en persona.



Más información y opción de reunión pública virtual en
NORTHAMLTONCROSSING.ORG



Draft Yard Sign Locations for January 23, 2023 Public Meeting

3 For Dan : St. Clair Twp •
 Fairfield Twp •
 Bridgewater

Yard Sign Locations for January 23, 2023 Public Meeting

(Placed on January 13, 2023)



1 - NW Washington Blvd at West Elkton Road



2 - Combs Park



3 - LJ Smith Park (North End Fields)



4 - North B Street at Gordon Avenue



5 – Marcum Park



6- Joe Nuxhall Blvd at North End Fields



7 – Heaton Street at N 7th Street



8 – Miami Street at Vine St



9– Neal Boulevard at SR 4



10 – Vine Street Across from North End Market



11 – Vine Street at N 9th Street



12 - State Route 4 at Fire Station



13- Neal Blvd at Shirley Avenue



14- Neal Blvd at Greenwood



15 – Fair Avenue at Fairwood Elementary



16 - Princeton Road at Hampshire Drive



17 – SR 129 at Hampshire Drive



18 – Fairfield Township Administration Building
(Note the township is also advertising on their message board)



18 – YMCA at Princeton and Morris Road